











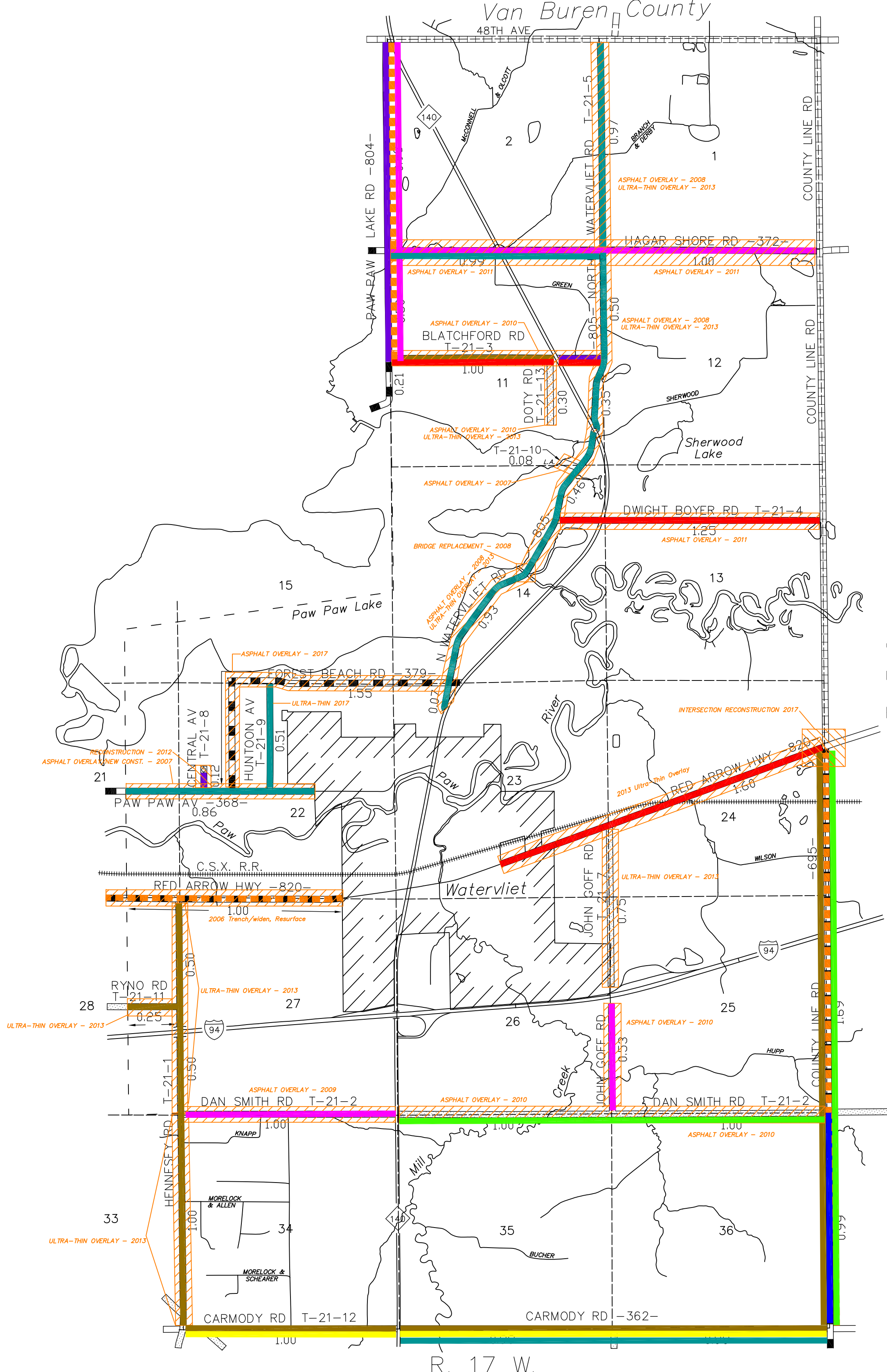


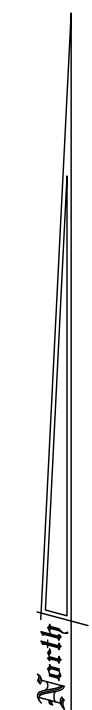
ROAD PROJECTS

-  2007 SEAL COAT
-  2008 SEAL COAT
-  2009 SEAL COAT
-  2010 SEAL COAT
-  2011 SEAL COAT
-  2012 SEAL COAT
-  2013 SEAL COAT
-  2014 SEAL COAT
-  2015 SEAL COAT
-  2016 SEAL COAT
-  2017 SEAL COAT
-  OTHER PROJECT


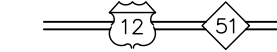


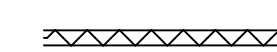
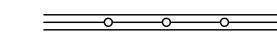





Van Buren County

T. 3 S.



LEGEND

-  INTERSTATE HIGHWAY
-  STATE HIGHWAY
-  COUNTY ROAD; PRIMARY SYSTEM (PAVED)
-  COUNTY ROAD; LOCAL SYSTEM (PAVED)
-  COUNTY ROAD; LOCAL SYSTEM (UNPAVED)
-  PRIVATE ROAD
-  PUBLIC ROAD (NOT OPEN)
-  ADJACENT COUNTY ROAD
-  RAILROADS

PRIMARY ROAD SYSTEM IS 15.66 MILES  
LOCAL ROAD SYSTEM IS 11.76 MILES

WATERVLIET TOWNSHIP

BERRIEN COUNTY  
ROAD DEPARTMENT  
BENTON HARBOR, MICHIGAN  
BRIAN Q. BERNDT, COUNTY HWY ENGINEER  
SCALE: 1"=2000' DATE: October, 2017  
No. 21