











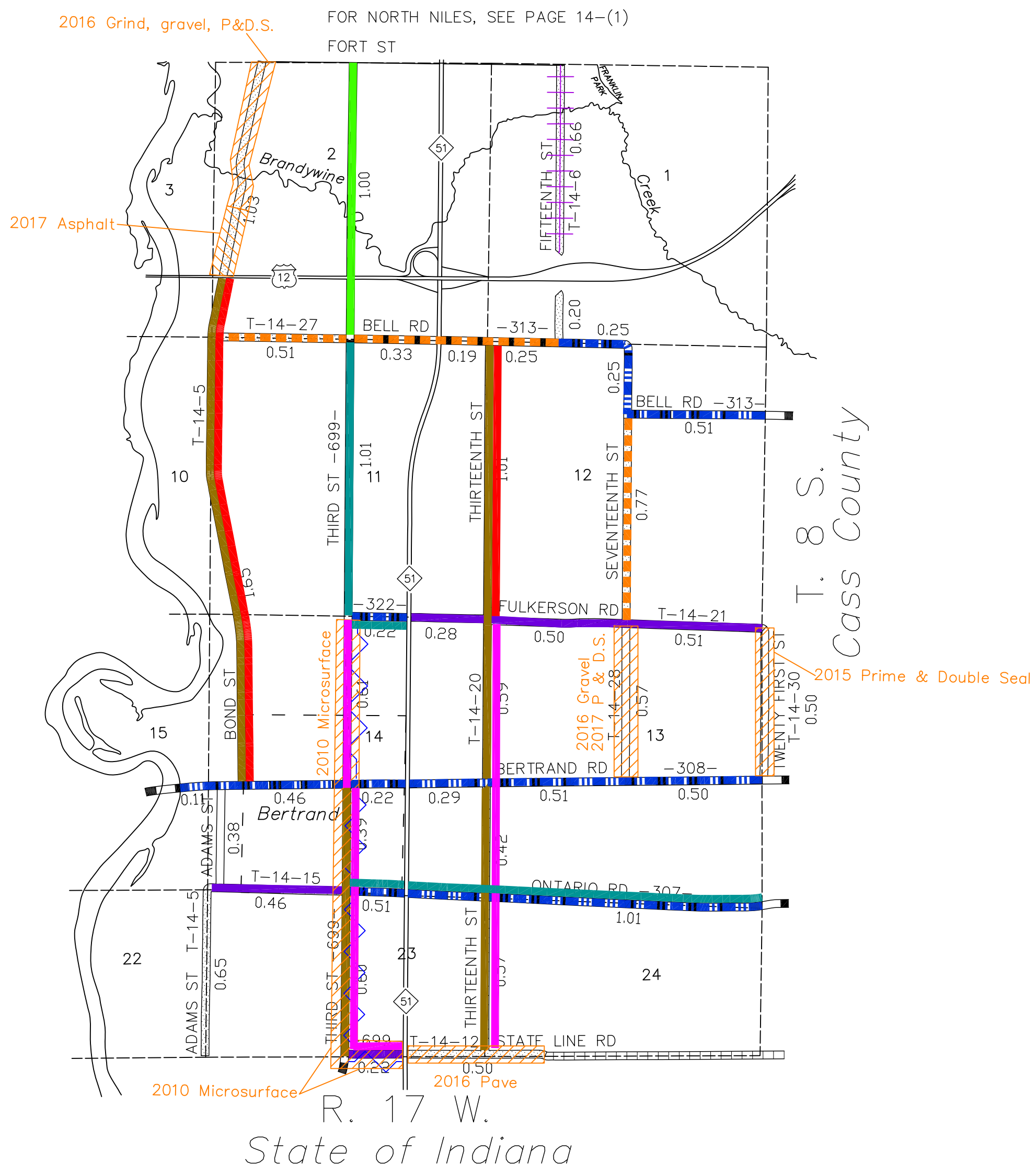

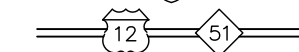

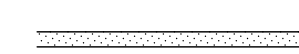


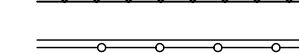




- ROAD PROJECTS**
-  2007 SEAL COAT
  -  2008 SEAL COAT
  -  2009 SEAL COAT
  -  2010 SEAL COAT
  -  2011 SEAL COAT
  -  2012 SEAL COAT
  -  2013 SEAL COAT
  -  2014 SEAL COAT
  -  2015 SEAL COAT
  -  2016 SEAL COAT
  -  2017 SEAL COAT
  -  OTHER PROJECT



**LEGEND**

-  INTERSTATE HIGHWAY
-  STATE HIGHWAY
-  COUNTY ROAD; PRIMARY SYSTEM (PAVED)
-  COUNTY ROAD; LOCAL SYSTEM (PAVED)
-  COUNTY ROAD; LOCAL SYSTEM (UNPAVED)
-  PRIVATE ROAD
-  PUBLIC ROAD (NOT OPEN)
-  ADJACENT COUNTY ROAD
-  RAILROADS

PRIMARY ROAD SYSTEM IS 9.44 MILES  
 LOCAL ROAD SYSTEM IS 11.76 MILES

NILES TOWNSHIP

BERRIEN COUNTY  
 ROAD DEPARTMENT  
 BENTON HARBOR, MICHIGAN

BRIAN Q. BERNDT, COUNTY HWY ENGINEER

SCALE: 1"=2000' DATE: October, 2017

No. 14-(2)