











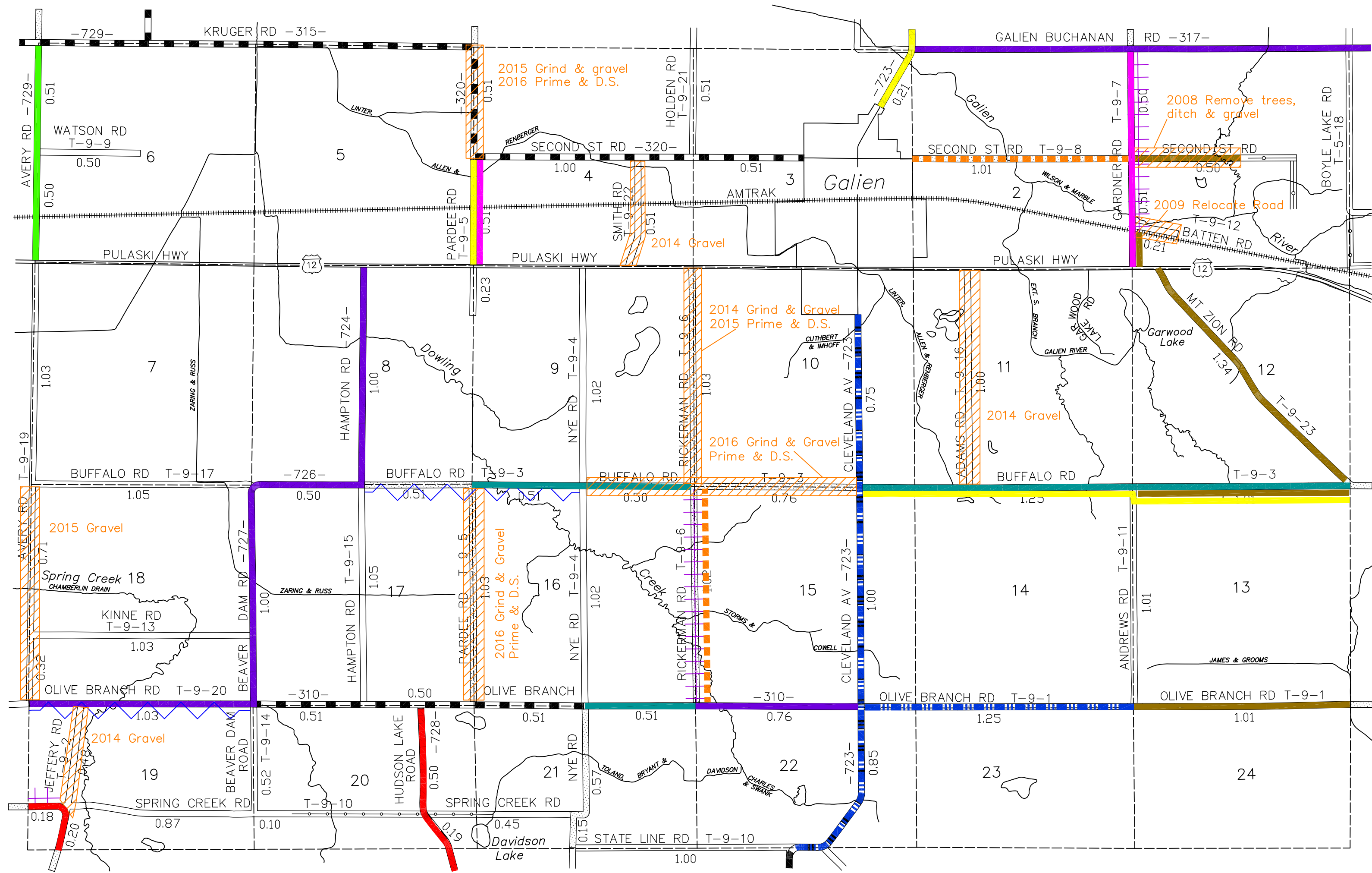






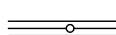




ROAD PROJECTS

-  2006 SEAL COAT
-  2007 SEAL COAT
-  2008 SEAL COAT
-  2009 SEAL COAT
-  2010 SEAL COAT
-  2011 SEAL COAT
-  2012 SEAL COAT
-  2013 SEAL COAT
-  2014 SEAL COAT
-  2015 SEAL COAT
-  2016 SEAL COAT
-  OTHER PROJECT



LEGEND

-  INTERSTATE HIGHWAY
-  STATE HIGHWAY
-  COUNTY ROAD; PRIMARY SYSTEM (PAVED)
-  COUNTY ROAD; LOCAL SYSTEM (PAVED)
-  COUNTY ROAD; LOCAL SYSTEM (UNPAVED)
-  PRIVATE ROAD
-  PUBLIC ROAD (NOT OPEN)
-  ADJACENT COUNTY ROAD
-  RAILROADS

R. 19 W.
State of Indiana

GALIEN TOWNSHIP

BERRIEN COUNTY
ROAD COMMISSION
BENTON HARBOR, MICHIGAN

PRIMARY ROAD SYSTEM IS 11.82 MILES
LOCAL ROAD SYSTEM IS 31.00 MILES

BRIAN Q. BERNDT, COUNTY HWY ENGINEER

SCALE: 1"=2000' DATE: January, 2016