













ROAD PROJECTS

-  2007 SEAL COAT
-  2008 SEAL COAT
-  2009 SEAL COAT
-  2010 SEAL COAT
-  2011 SEAL COAT
-  2012 SEAL COAT
-  2013 SEAL COAT
-  2014 SEAL COAT
-  2015 SEAL COAT
-  2016 SEAL COAT
-  2017 SEAL COAT
-  OTHER PROJECT



(CONNECT POINTS A & B ON SHEET 5-(1))

T. 8 S.

R. 17 W.  
ST. JOSEPH COUNTY  
INDIANA

PRIMARY ROAD SYSTEM IS 7.80 MILES  
LOCAL ROAD SYSTEM IS 14.52 MILES

BERTRAND TOWNSHIP

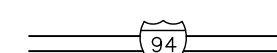







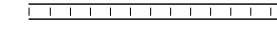
BERRIEN COUNTY  
ROAD DEPARTMENT  
BENTON HARBOR, MICHIGAN

BRIAN Q. BERNDT, COUNTY HWY ENGINEER

SCALE: 1"=2000' DATE: October, 2017

No. 5-(2)

LEGEND

-  INTERSTATE HIGHWAY
-  STATE HIGHWAY
-  COUNTY ROAD; PRIMARY SYSTEM (PAVED)
-  COUNTY ROAD; LOCAL SYSTEM (PAVED)
-  COUNTY ROAD; LOCAL SYSTEM (UNPAVED)
-  PRIVATE ROAD
-  PUBLIC ROAD (NOT OPEN)
-  ADJACENT COUNTY ROAD
-  RAILROADS