


APPROVED

11.72 -- MILES OF MAJOR STREET  
16.54 -- MILES OF LOCAL STREET

FOR THE PERIOD  
JULY 1, 2016 to JUNE 30, 2017  
BY

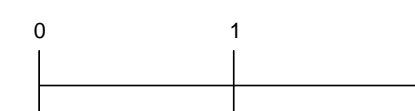














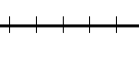



ACT 51 ADMINISTRATOR  
ON

July 1, 2016  
DATE OF APPROVAL

T 75 - R 18W  
POP. 4,456 - 2010 CENSUS

STREET SYSTEM  
THE MICHIGAN HIGHWAY LAW,  
PUBLIC ACT 51 OF 1951, AS AMENDED.  
MICHIGAN DEPARTMENT OF TRANSPORTATION  
1 inch equals 400 feet Map size 36X36



- |   |                            |   |                 |
|---|----------------------------|---|-----------------|
|    | STATE TRUNKLINE            |   | 425 ZONES       |
|  | COUNTY PRIMARY             |  | SECTIONS        |
|  | COUNTY LOCAL               |  | NON-FOCUS AREAS |
|  | CITY MAJOR                 |  | LAKE / RIVER    |
|  | CITY LOCAL                 |  | HYDROGRAPHY     |
|  | ADJACENT JURISDICTION ROAD |  | RAILROAD        |
|  | UNIVERSITY ROAD            |   |                 |
|  | STATE PARK ROAD            |   |                 |
|  | RAILS TO TRAILS            |   |                 |

