





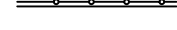




(CONNECT POINTS A & B ON SHEET 5-(1))

T. 8 S.

R. 17 W.
ST. JOSEPH COUNTY
INDIANA

LEGEND

-  INTERSTATE HIGHWAY
-  STATE HIGHWAY
-  COUNTY ROAD; PRIMARY SYSTEM (PAVED)
-  COUNTY ROAD; LOCAL SYSTEM (PAVED)
-  COUNTY ROAD; LOCAL SYSTEM (UNPAVED)
-  PRIVATE ROAD
-  PUBLIC ROAD (NOT OPEN)
-  ADJACENT COUNTY ROAD
-  RAILROADS

PRIMARY ROAD SYSTEM IS 7.80 MILES
LOCAL ROAD SYSTEM IS 14.52 MILES

BERTRAND TOWNSHIP

BERRIEN COUNTY
ROAD COMMISSION
BENTON HARBOR, MICHIGAN
BRIAN Q. BERNDT, COUNTY HWY ENGINEER
SCALE: 1"=2000' DATE: January, 2017
No. 5-(2)