








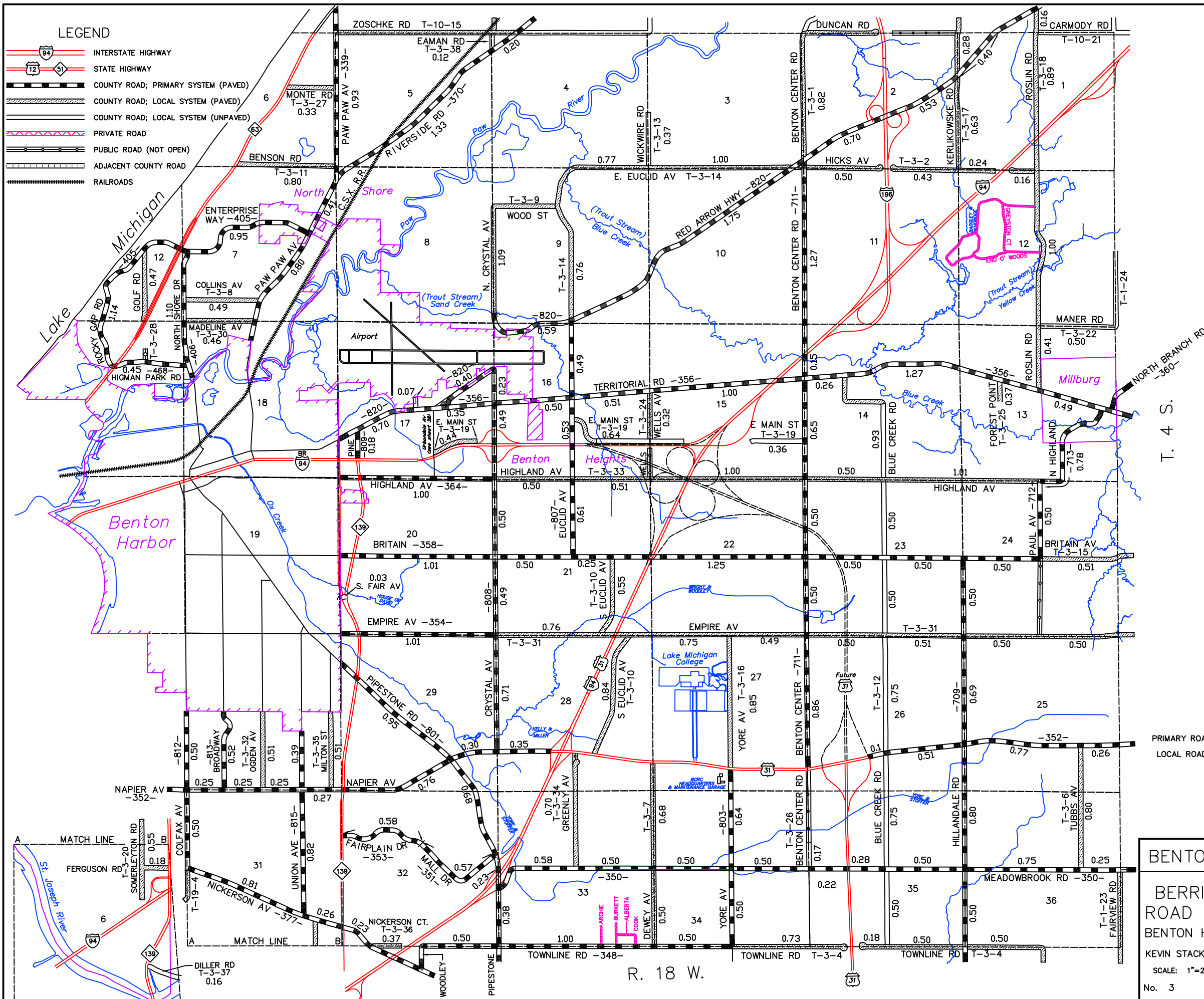


**LEGEND**

-  INTERSTATE HIGHWAY
-  STATE HIGHWAY
-  COUNTY ROAD; PRIMARY SYSTEM (PAVED)
-  COUNTY ROAD; LOCAL SYSTEM (PAVED)
-  COUNTY ROAD; LOCAL SYSTEM (UNPAVED)
-  PRIVATE ROAD
-  PUBLIC ROAD (NOT OPEN)
-  ADJACENT COUNTY ROAD
-  RAILROADS



T. 4 S.



PRIMARY ROAD SYSTEM IS 53.92 MILES  
LOCAL ROAD SYSTEM IS 36.16 MILES

**BENTON TOWNSHIP**

BERRIEN COUNTY  
ROAD DEPARTMENT  
BENTON HARBOR, MICHIGAN

KEVIN STACK, COUNTY HWY ENGINEER

SCALE: 1"=2000' DATE: January, 2020

No. 3

R. 18 W.