
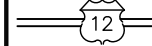

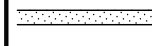

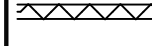
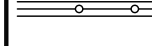
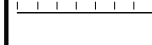

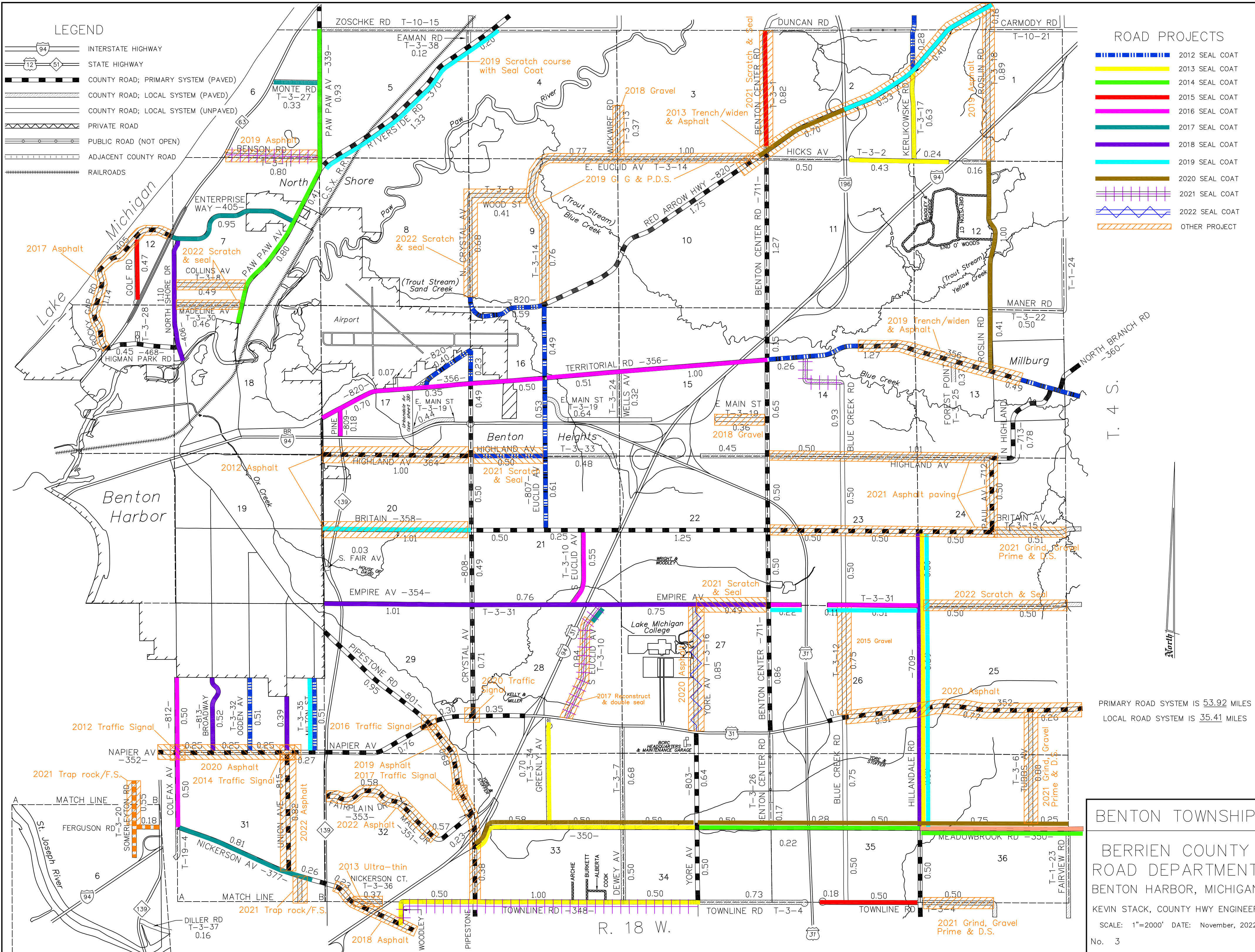


LEGEND

-  INTERSTATE HIGHWAY
-  STATE HIGHWAY
-  COUNTY ROAD; PRIMARY SYSTEM (PAVED)
-  COUNTY ROAD; LOCAL SYSTEM (PAVED)
-  COUNTY ROAD; LOCAL SYSTEM (UNPAVED)
-  PRIVATE ROAD
-  PUBLIC ROAD (NOT OPEN)
-  ADJACENT COUNTY ROAD
-  RAILROADS

ROAD PROJECTS

-  2012 SEAL COAT
-  2013 SEAL COAT
-  2014 SEAL COAT
-  2015 SEAL COAT
-  2016 SEAL COAT
-  2017 SEAL COAT
-  2018 SEAL COAT
-  2019 SEAL COAT
-  2020 SEAL COAT
-  2021 SEAL COAT
-  2022 SEAL COAT
-  OTHER PROJECT



PRIMARY ROAD SYSTEM IS 53.92 MILES  
 LOCAL ROAD SYSTEM IS 35.41 MILES

**BENTON TOWNSHIP**

**BERRIEN COUNTY ROAD DEPARTMENT**  
 BENTON HARBOR, MICHIGAN

KEVIN STACK, COUNTY HWY ENGINEER  
 SCALE: 1"=2000' DATE: November, 2022  
 No. 3